

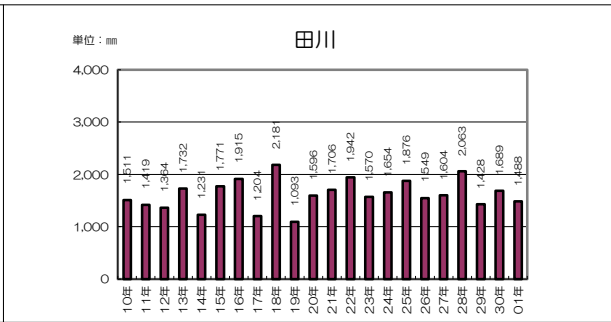
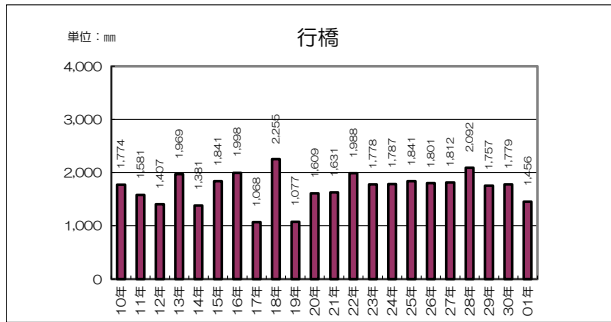
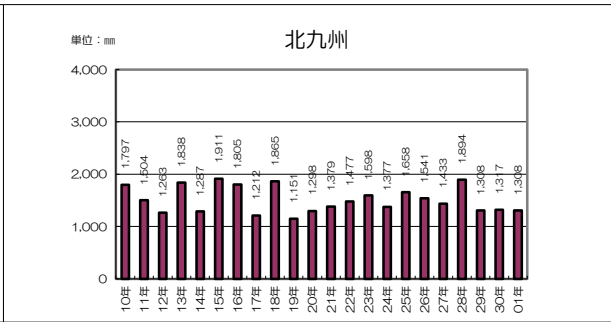
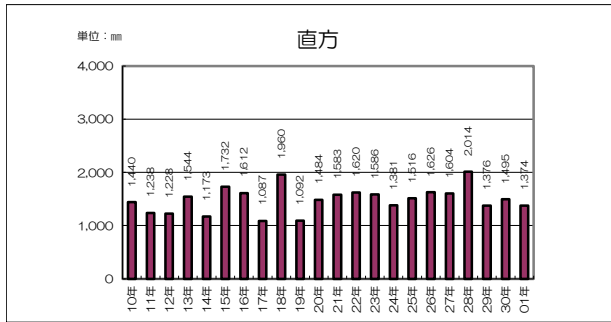
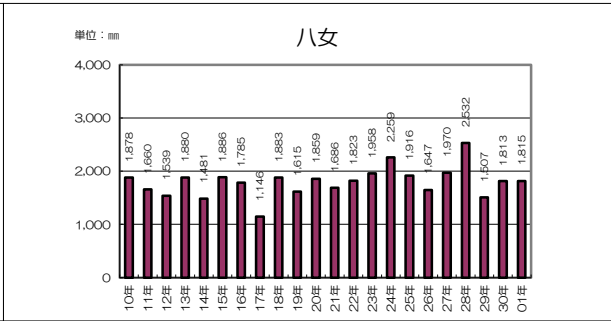
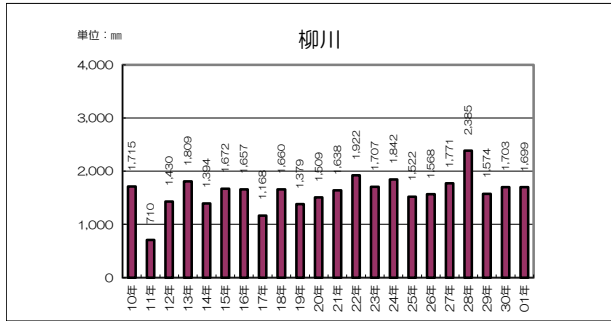
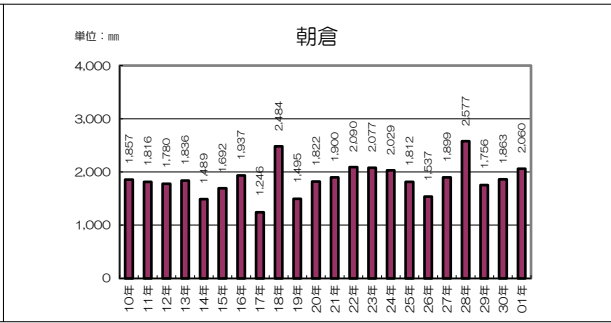
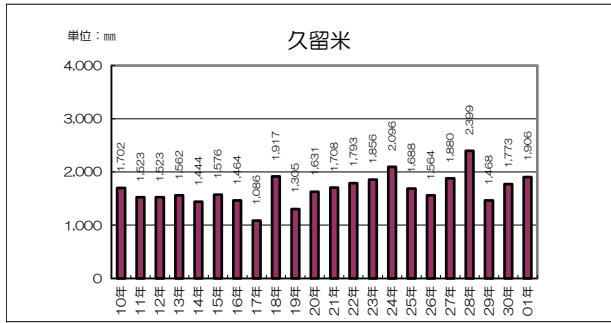
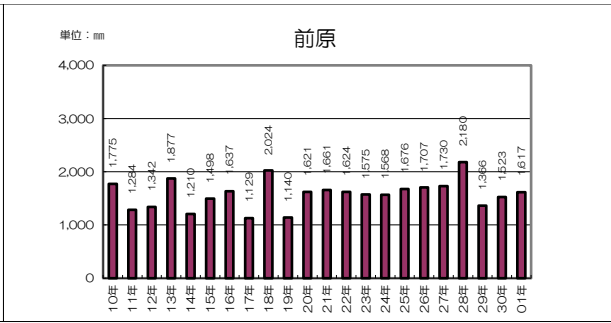
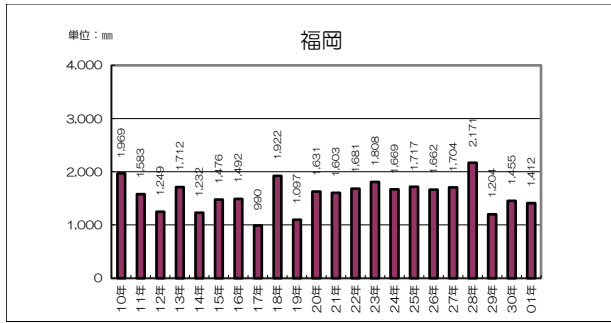
2 県防災行政無線観測による年別雨量

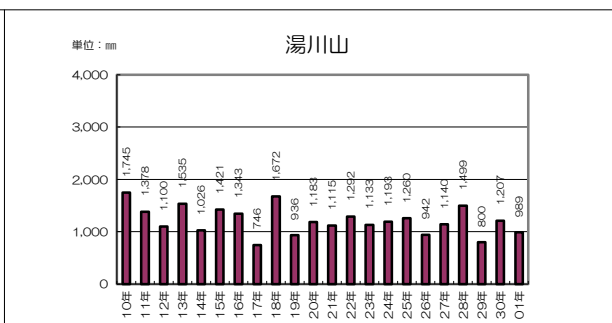
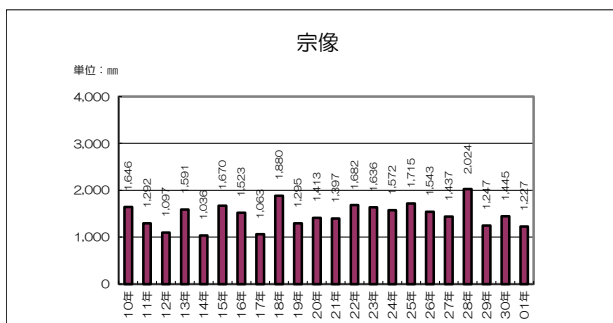
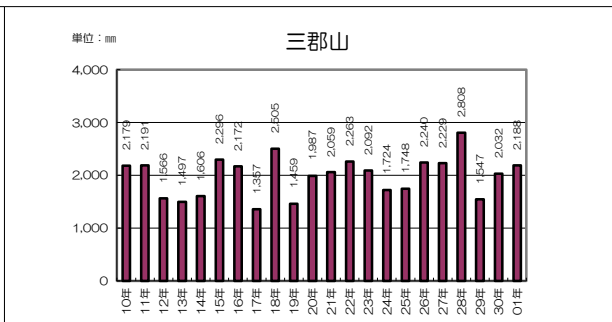
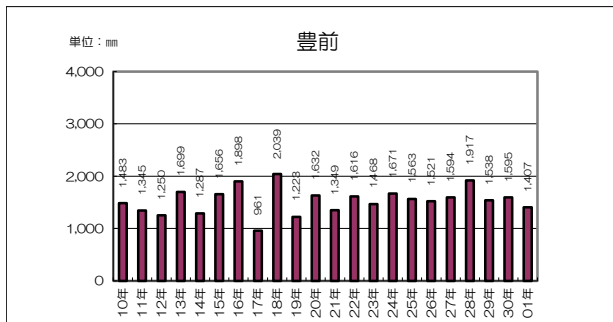
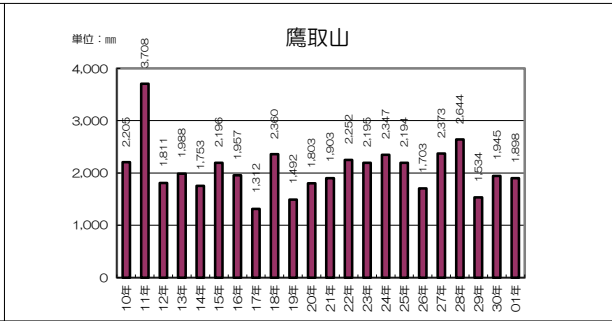
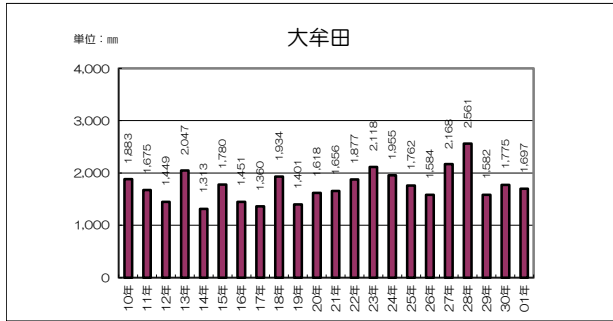
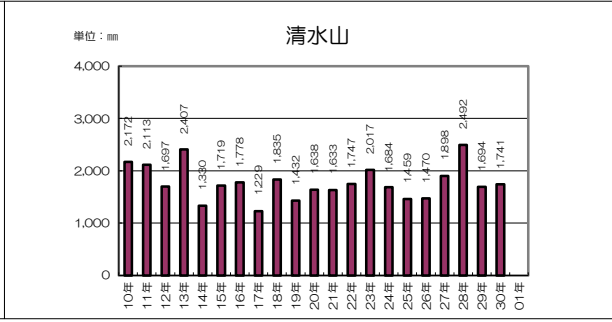
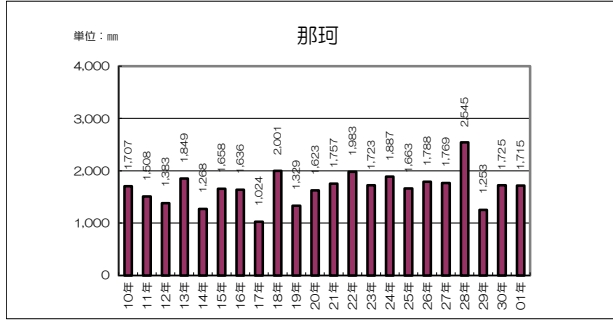
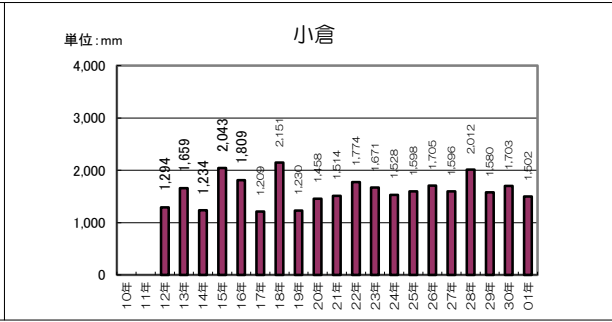
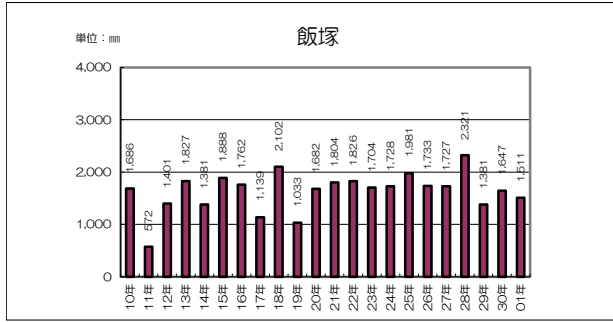
単位(mm)

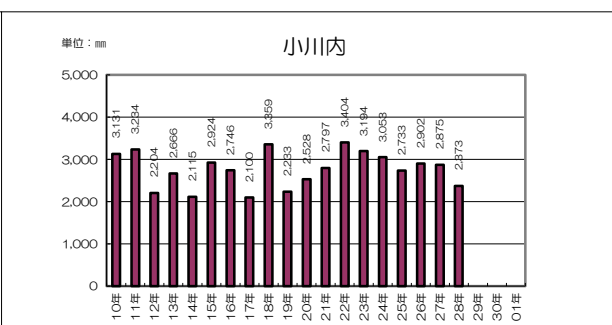
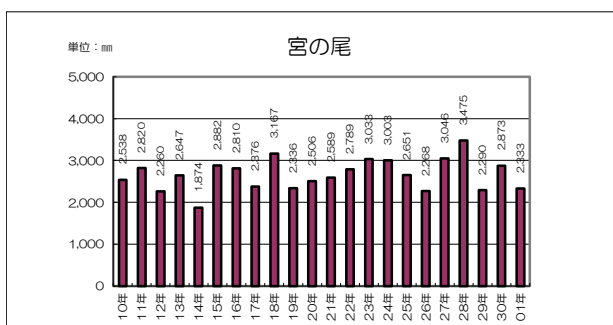
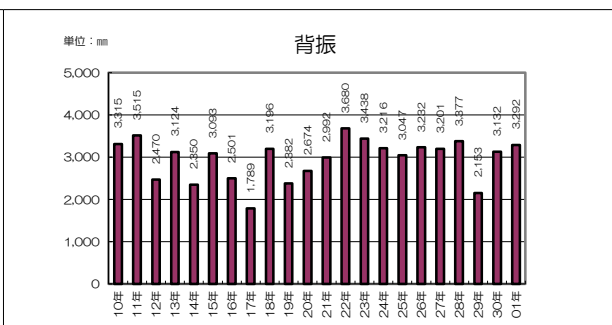
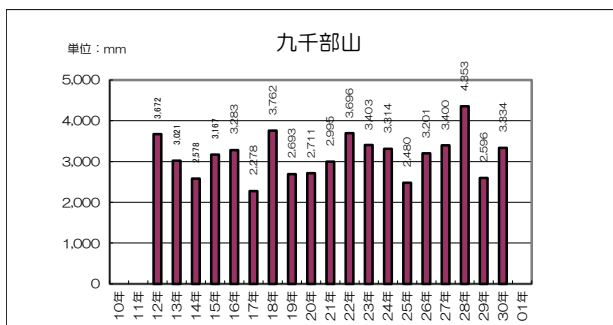
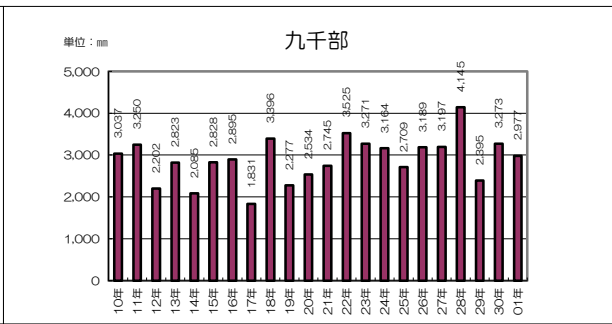
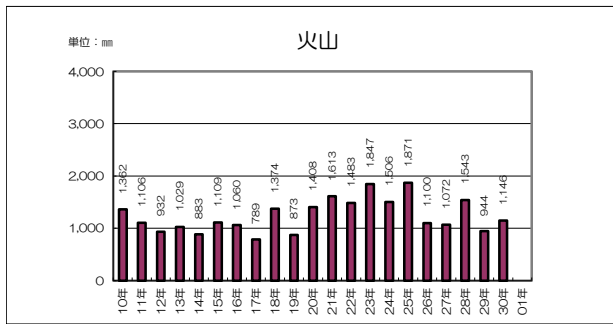
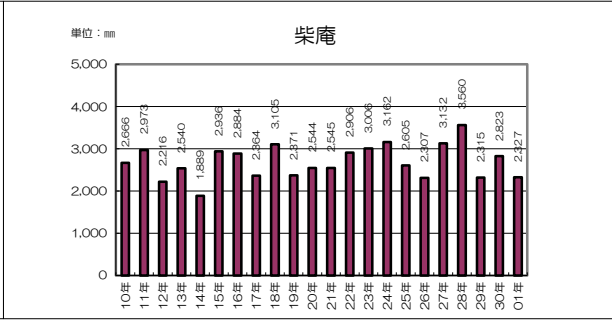
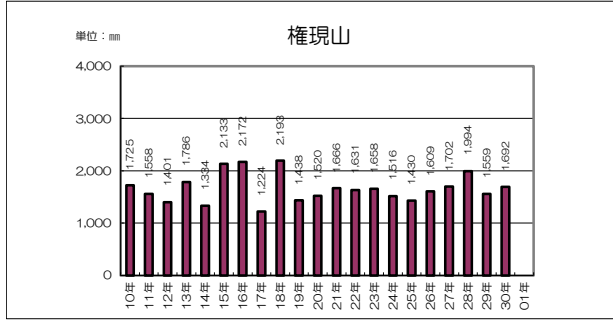
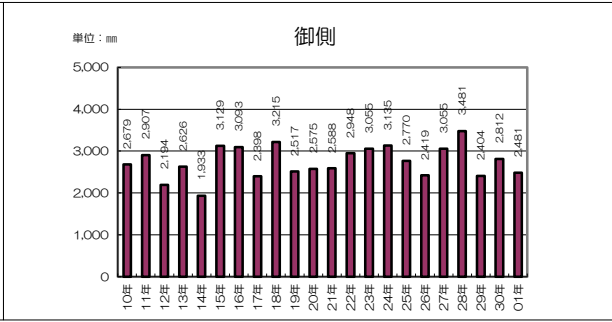
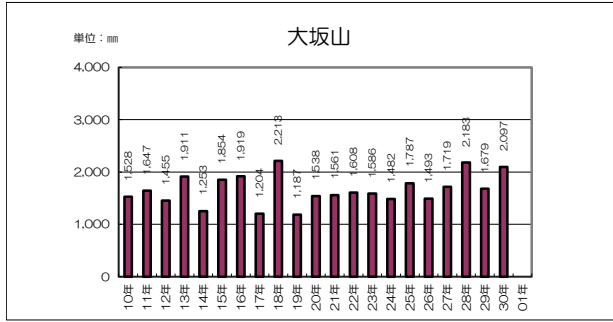
年 観測地点	10年	11年	12年	13年	14年	15年	16年	17年	18年	19年	20年	21年	22年	23年	24年	25年	26年	27年	28年	29年	30年	01年
福岡	1,969	1,583	1,249	1,712	1,232	1,476	1,492	990	1,922	1,097	1,631	1,603	1,681	1,808	1,669	1,717	1,662	1,704	2,171	1,204	1,455	1,412
久留米	1,702	1,523	1,523	1,562	1,444	1,576	1,464	1,086	1,917	1,305	1,631	1,708	1,793	1,856	2,096	1,688	1,564	1,880	2,399	1,468	1,773	1,906
柳川	1,715	710	1,430	1,809	1,394	1,672	1,657	1,168	1,660	1,379	1,509	1,638	1,922	1,707	1,842	1,522	1,568	1,771	2,385	1,574	1,703	1,699
直方	1,440	1,238	1,228	1,544	1,173	1,732	1,612	1,087	1,960	1,092	1,484	1,583	1,620	1,586	1,381	1,516	1,626	1,604	2,014	1,376	1,495	1,374
行橋	1,774	1,581	1,407	1,969	1,381	1,841	1,998	1,068	2,255	1,077	1,609	1,631	1,988	1,778	1,787	1,841	1,801	1,812	2,092	1,757	1,779	1,456
前原	1,775	1,284	1,342	1,877	1,210	1,498	1,637	1,129	2,024	1,140	1,621	1,661	1,624	1,575	1,568	1,676	1,707	1,730	2,180	1,366	1,523	1,617
朝倉	1,857	1,816	1,780	1,836	1,489	1,692	1,937	1,246	2,484	1,495	1,822	1,900	2,090	2,077	2,029	1,812	1,537	1,899	2,577	1,756	1,863	2,060
八女	1,878	1,660	1,539	1,880	1,481	1,886	1,785	1,146	1,883	1,615	1,859	1,686	1,823	1,958	2,259	1,916	1,647	1,970	2,532	1,507	1,813	1,815
北九州	1,797	1,504	1,263	1,838	1,287	1,911	1,805	1,212	1,865	1,151	1,298	1,379	1,477	1,598	1,377	1,658	1,541	1,433	1,894	1,308	1,317	1,308
田川	1,511	1,419	1,364	1,732	1,231	1,771	1,915	1,204	2,181	1,093	1,596	1,706	1,942	1,570	1,654	1,876	1,549	1,604	2,063	1,428	1,689	1,488
飯塚	1,686	572	1,401	1,827	1,381	1,888	1,762	1,139	2,102	1,033	1,682	1,804	1,826	1,704	1,728	1,981	1,733	1,727	2,321	1,381	1,647	1,511
那珂	1,707	1,508	1,383	1,849	1,268	1,658	1,636	1,024	2,001	1,329	1,623	1,757	1,983	1,723	1,887	1,663	1,788	1,769	2,545	1,253	1,725	1,715
大牟田	1,883	1,675	1,449	2,047	1,313	1,780	1,451	1,360	1,934	1,401	1,618	1,656	1,877	2,118	1,955	1,762	1,584	2,168	2,561	1,582	1,775	1,697
豊前	1,483	1,345	1,250	1,699	1,287	1,656	1,898	961	2,039	1,223	1,632	1,349	1,616	1,468	1,671	1,563	1,521	1,594	1,917	1,538	1,595	1,407
宗像	1,646	1,292	1,097	1,591	1,036	1,670	1,523	1,063	1,880	1,295	1,413	1,397	1,682	1,636	1,572	1,715	1,543	1,437	2,024	1,247	1,445	1,227
小倉			1,294	1,659	1,234	2,043	1,809	1,209	2,151	1,230	1,458	1,514	1,774	1,671	1,528	1,598	1,705	1,596	2,012	1,580	1,703	1,502
清水山	2,172	2,113	1,697	2,407	1,330	1,719	1,778	1,229	1,835	1,432	1,638	1,633	1,747	2,017	1,684	1,459	1,470	1,898	2,492	1,694	1,741	
鷹取山	2,205	3,708	1,811	1,988	1,753	2,196	1,957	1,312	2,360	1,492	1,803	1,903	2,252	2,195	2,347	2,194	1,703	2,373	2,644	1,534	1,945	1,898
三郡山	2,179	2,191	1,566	1,497	1,606	2,296	2,172	1,357	2,505	1,459	1,987	2,059	2,263	2,092	1,724	1,748	2,240	2,229	2,808	1,547	2,032	2,188
湯川山	1,745	1,378	1,100	1,535	1,026	1,421	1,343	746	1,672	936	1,183	1,115	1,292	1,133	1,193	1,260	942	1,140	1,499	800	1,207	989
大坂山	1,528	1,647	1,455	1,911	1,253	1,854	1,919	1,204	2,213	1,187	1,538	1,561	1,608	1,586	1,482	1,787	1,493	1,719	2,183	1,679	2,097	
権現山	1,725	1,558	1,401	1,786	1,334	2,133	2,172	1,224	2,193	1,438	1,520	1,666	1,631	1,658	1,516	1,430	1,609	1,702	1,994	1,559	1,692	
火山	1,362	1,106	932	1,029	883	1,109	1,060	789	1,374	873	1,408	1,613	1,483	1,847	1,506	1,871	1,100	1,072	1,543	944	1,146	
九千部山			3,672	3,021	2,578	3,167	3,283	2,278	3,762	2,693	2,711	2,995	3,696	3,403	3,314	2,480	3,201	3,400	4,353	2,596	3,334	
宮の尾	2,538	2,820	2,260	2,647	1,874	2,882	2,810	2,376	3,167	2,336	2,506	2,589	2,789	3,033	3,003	2,651	2,268	3,046	3,475	2,290	2,873	2,333
御側	2,679	2,907	2,194	2,626	1,933	3,129	3,093	2,398	3,215	2,517	2,575	2,588	2,948	3,055	3,135	2,770	2,419	3,055	3,481	2,404	2,812	2,481
柴庵	2,666	2,973	2,216	2,540	1,889	2,936	2,884	2,364	3,105	2,371	2,544	2,545	2,906	3,006	3,162	2,605	2,307	3,132	3,560	2,315	2,823	2,327
九千部	3,037	3,250	2,202	2,823	2,085	2,828	2,895	1,831	3,396	2,277	2,534	2,745	3,525	3,271	3,164	2,709	3,189	3,197	4,145	2,395	3,273	2,977
背振	3,315	3,515	2,470	3,124	2,350	3,093	2,501	1,789	3,196	2,382	2,674	2,992	3,680	3,438	3,216	3,047	3,232	3,201	3,377	2,153	3,132	3,292
小川内※	3,131	3,234	2,204	2,666	2,115	2,924	2,746	2,100	3,359	2,233	2,528	2,797	3,404	3,194	3,053	2,733	2,902	2,875	2,373			
南畑	2,686	2,821	1,942	2,662	1,891	2,621	2,716	1,747	3,174	2,000	2,200	2,469	2,954	2,692	2,795	2,508	2,650	2,572	3,525	1,872	2,603	2,523
小河原	2,041	2,089	1,499	2,383	1,648	2,202	2,481	1,421	2,481	1,494	2,038	2,081	2,273	2,327	1,743	2,323	2,442	2,258	2,674	1,705	2,112	1,927
力丸	1,725	1,711	1,222	1,963	1,368	1,877	2,028	1,192	2,249	1,338	1,651	1,779	2,004	2,019	1,630	2,147	2,229	2,039	2,501	1,503	1,822	1,630
津野	2,123	2,160	1,660	1,660	1,537	2,083	2,797	1,750	2,801	1,801	2,033	1,958	2,182	2,268	2,211	2,000	1,902	2,244	2,643	1,999	2,172	1,957
頂吉	2,319	2,205	1,701	2,329	1,854	2,566	2,653	1,589	2,776	1,533	2,041	2,199	2,406	2,351	2,023	2,259	2,128	2,346	2,782	2,141	2,068	1,923
大藪	2,363	2,440	1,819	2,357	1,769	2,298	2,670	1,475	2,695	1,764	2,246	2,030	2,351	2,396	2,371	2,142	2,014	2,420	2,847	2,020	2,395	2,061
古屋敷	1,721	1,747	1,638	2,023	1,379	1,810	2,169	1,471	2,329	1,319	1,962	1,665	1,875	1,485	1,844	1,743	1,563	1,766	2,249	1,372	2,096	1,803
上久保	2,915	2,726	1,994	2,729	2,114	2,426	2,865	1,865	3,110	1,882	2,057	2,274	2,694	2,564	2,435	2,370	2,439	2,747	3,093	1,717	2,388	2,359
池田	1,670	1,431	1,261	1,894	1,245	1,521	1,776	1,028	1,923	1,142	1,574	1,563	1,746	1,542	1,585	1,695	1,658	1,611	2,088	1,295	1,434	1,521
上村	2,664	2,705	1,893	2,502	1,893	2,353	2,509	1,647	2,849	1,861	2,032	2,314	2,997	2,601	2,458	2,196	2,394	2,211	3,201	2,015	2,837	2,530
山神							2,255	1,404	2,482	1,626	1,826	2,142	2,742	2,246	2,124	2,026	2,208	1,995	3,153	1,864	2,440	2,286
針摺東※							1,847	1,123	2,051	1,345	1,577	1,804	2,140	1,818	1,986	1,769	1,925	1,873	2,709	1,474	1,968	1,873
鳴淵							2,055	1,256	2,274	1,315	1,801	1,891	2,030	2,206	1,799	2,153	2,137	2,069	2,597	1,512	1,866	1,773
雨水橋							1,513	999	1,929	1,111	1,613	1,586	1,711	1,747	1,502	1,719	1,700	1,725	2,111	1,165	1,453	1,437
猪野							2,132	1,264	2,545	1,455	1,904	1,770	1,895	2,096	1,853	1,971	1,976	2,054	2,400	1,445	1,718	1,729
福智山							2,061	1,325	2,171	1,282	1,764	1,875	1,993	2,089	1,795	1,908	1,911	1,924	2,316	1,773	1,743	1,677
牛頸							1,849	1,161	2,260	1,291	1,762	1,858	2,185	1,878	2,147	2,029	1,984	1,990	2,825	1,501	2,099	2,039
北谷							2,118	1,355	2,423	1,474	1,931	2,023	2,076	1,991	1,905	2,097	1,882	1,839	2,418	1,483	2,004	2,089
藤波														2,337	2,454	2,776	2,221	1,928	2,455	2,775	1,953	2,018

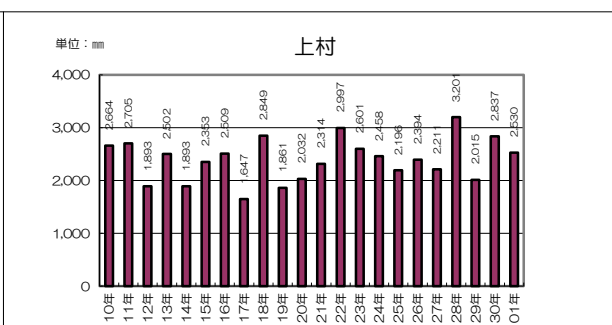
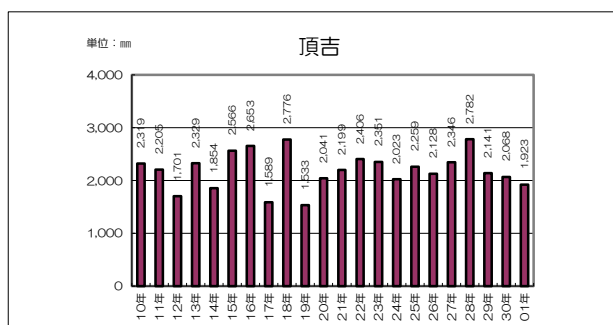
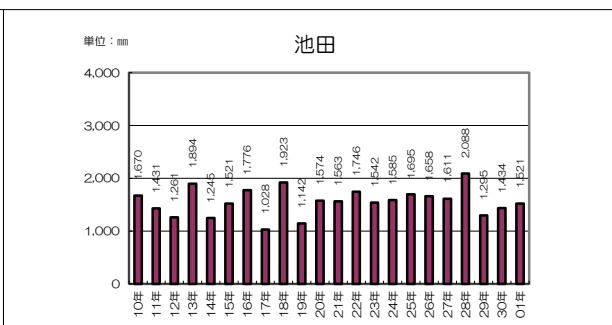
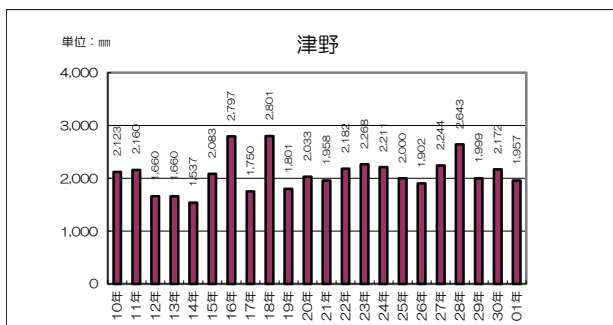
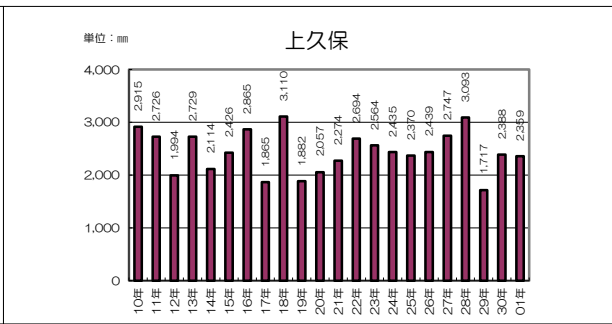
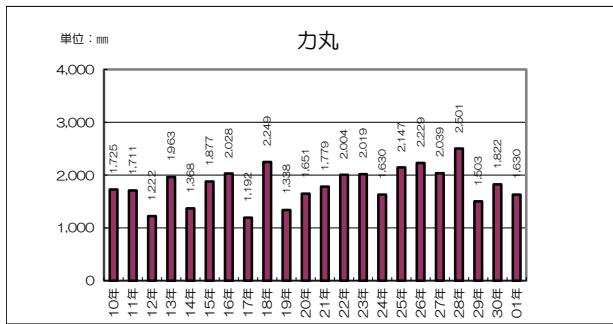
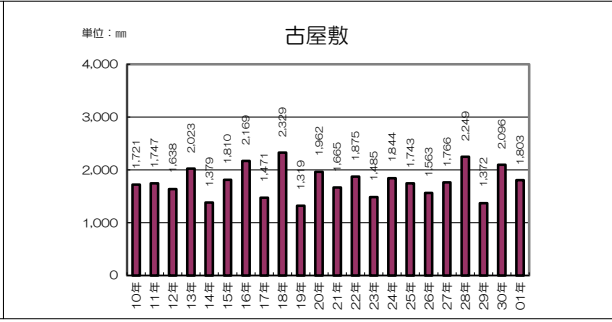
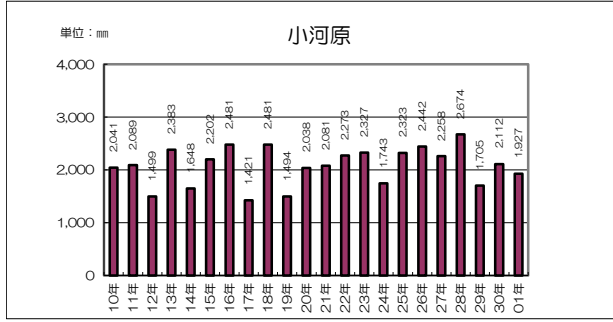
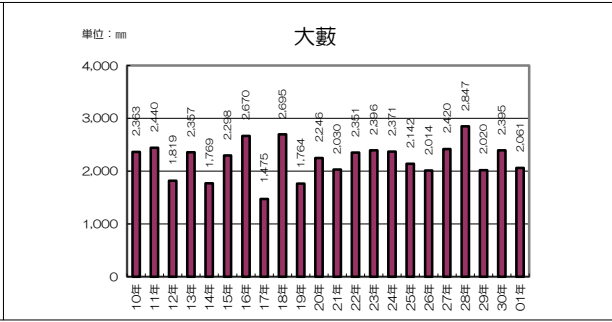
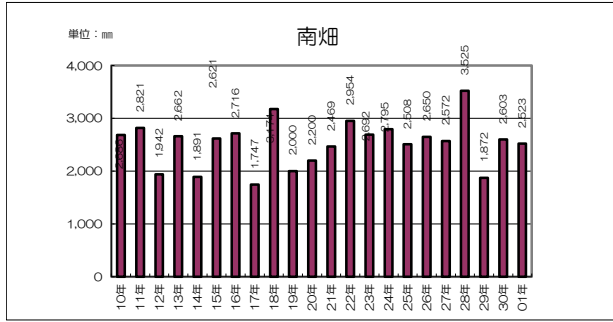
※清水山、大坂山、権現山、火山、九千部山：R1年9月に雨量計廃止のため観測停止。

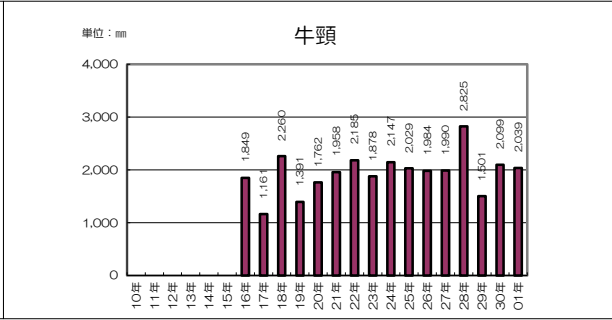
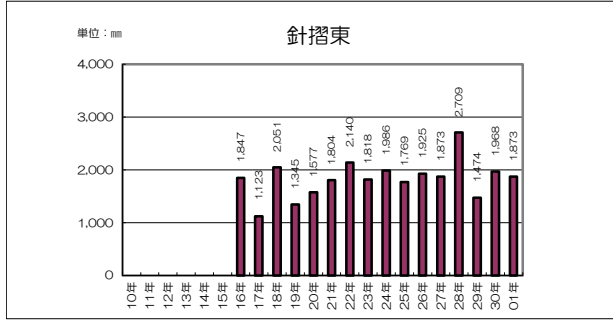
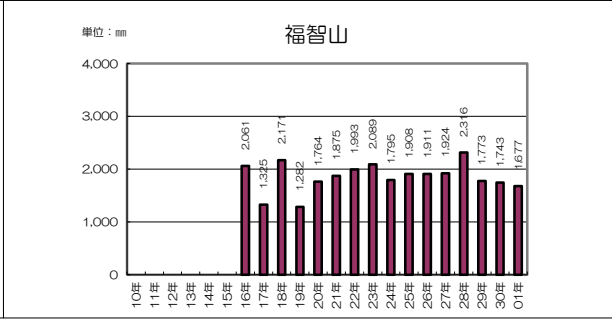
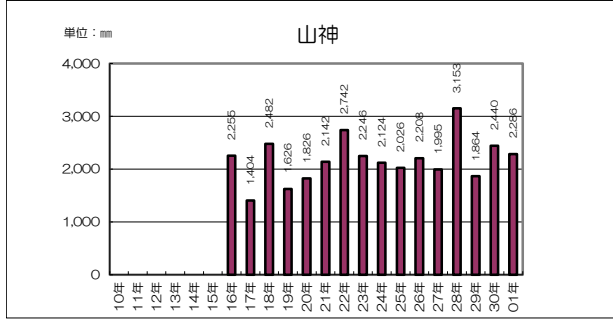
※小川内：H28年8月に雨量計廃止のため観測停止。 針摺東：H26年3月観測開始。H26年2月以前のデータは永岡地点(旧地点)の雨量











※H26年3月観測開始。H26年2月以前のデータは永福地点(旧地点)の雨量

